



LP LOCATION PLAN
SCALE: 1:1250 (A4)

Scale 1:1250 0 10 30 60 120m



BP BLOCK PLAN
SCALE: 1:500 (A4)

Scale 1:500 0 5 12.5 25 50m



This drawing and design are copyright
- do not reproduce or pass to third
parties without written consent.

Key:

Site Boundary

SCALE	DATE	DRAWN
AS SHOWN @A4	AUG.24	CAD

DRAWING STATUS

PRELIMINARY	<input type="checkbox"/>	TENDER	<input type="checkbox"/>
PLANNING	<input type="checkbox"/>	HERITAGE	<input checked="" type="checkbox"/>
BUILDING REGULATIONS	<input type="checkbox"/>	CONSTRUCTION	<input type="checkbox"/>
COMMENT/APPROVAL	<input type="checkbox"/>	AS BUILT	<input type="checkbox"/>

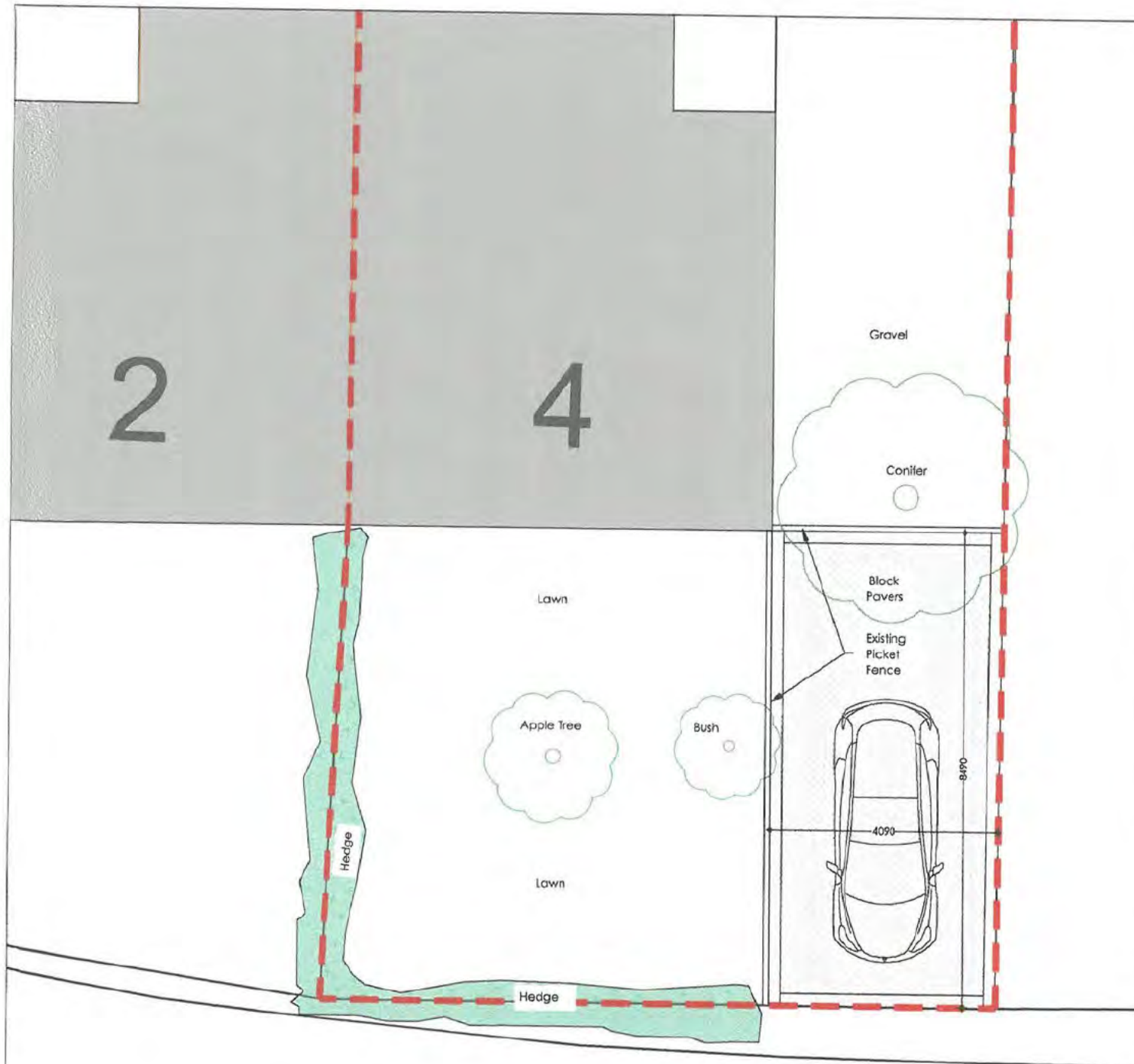
REVISION	DATE	NO
Initial Issue	02.08.24	.

PROJECT
4 NORTON ROAD, LETCHWORTH
GARDEN CITY, SG6 1AB

TITLE
LOCATION & BLOCK PLAN
- AS EXISTING

DRAWING NO. REV

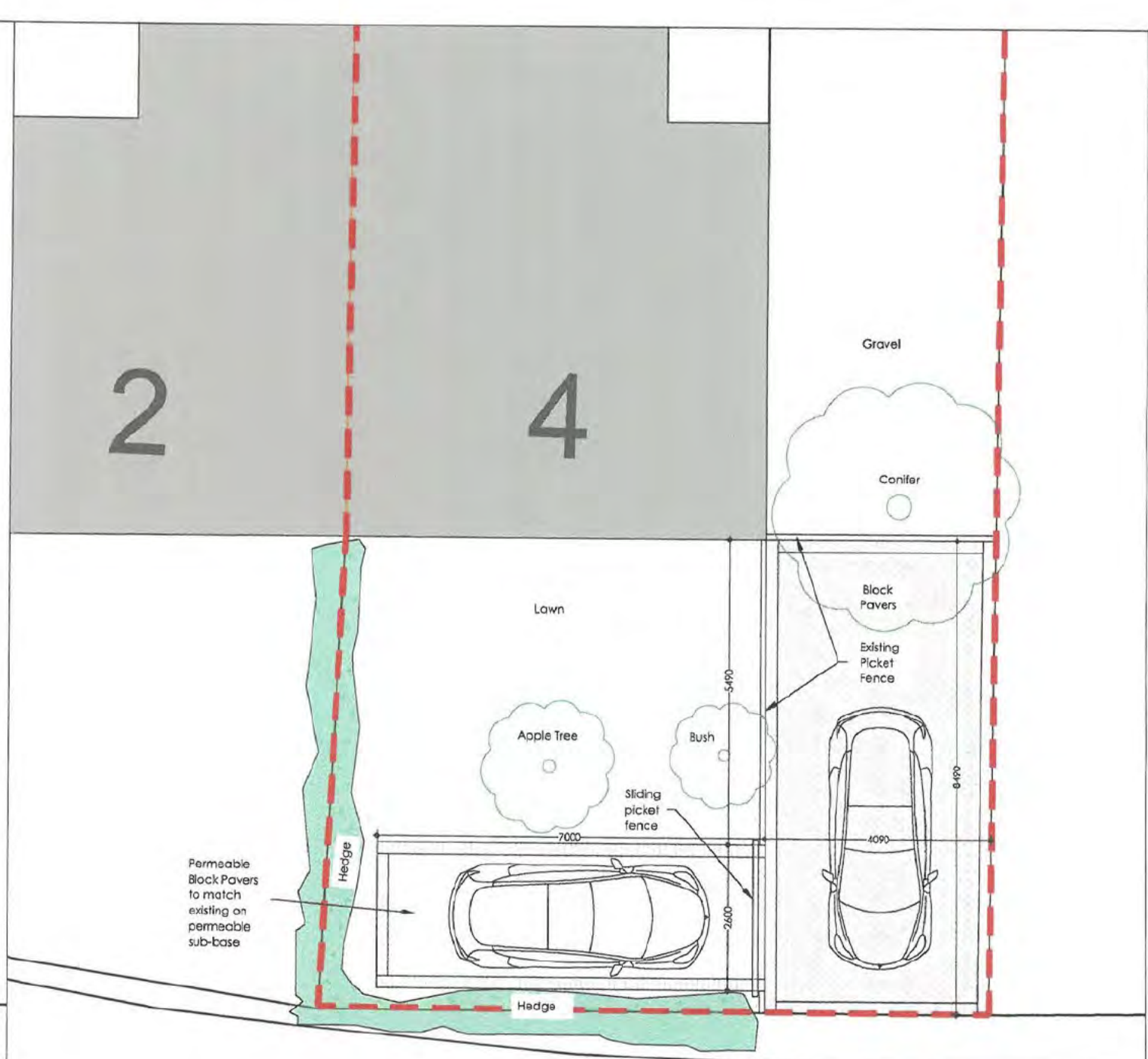
004-EX-LP



EXISTING CROSSOVER

NORTON ROAD

1 AS EXISTING
SCALE: 1:50 (A1)



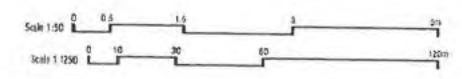
EXISTING CROSSOVER

NORTON ROAD

2 AS PROPOSED
SCALE: 1:50 (A1)



Key:
- - - Site Boundary
NORTH
BLOCK PLAN
SCALE: 1:1250 (A1)



Dimensions added	09.08.24	A
Initial Issue	02.08.24	
REVISION	DATE	NO

SCALE	DATE	DRAWN
1:50(A1)	AUG.24	CAD
1:1250(A1)		

DRAWING STATUS		
PRELIMINARY	<input type="checkbox"/>	TENDER
PLANNING	<input type="checkbox"/>	HERITAGE
BUILDING REGULATIONS	<input type="checkbox"/>	CONSTRUCTION
COMMENTS/APPROVAL	<input type="checkbox"/>	AS BUILT

PROJECT	
4 NORTON ROAD, LETCHWORTH	
GARDEN CITY, SG6 1AB	
TITLE	
PLANS	
- AS EXISTING & PROPOSED	
DRAWING NO	REV
004-P-01	A